





















Legend

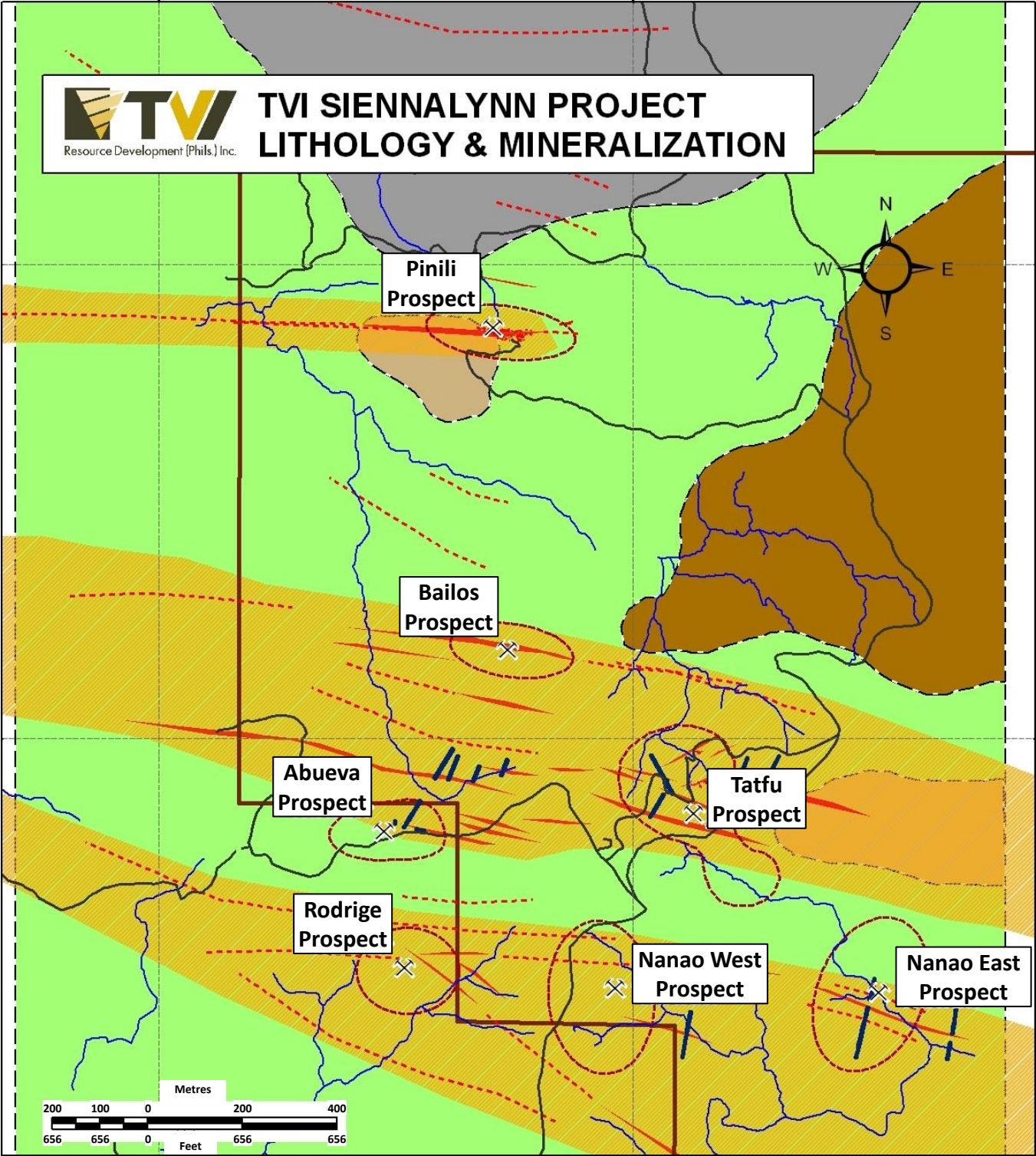
	Drillhole Target		Prospects
	Trail		YZ Summit
	Old Logging Road		TVI-Siennalynn Agreement
	Access Road		Siennalynn MPSA
	Vein		IP Anomaly
	Trench		Pyrite (py), Chalcopyrite (cpy) Breccia - IP Targets

Soil Geochem (Cu ppm)

	82 - 105
	105 - 150
	150 - 195
	195 - 240
	240 - 290
	290 - 590
	590 - 895
	895 & ABOVE



TVI SIENNALYNN PROJECT LITHOLOGY & MINERALIZATION



Legend

- Road
- Trenches
- Creeks/River
- TVI-YZ Summit Agreement
- TVI-Siennialynn Agreement

Lithology & Mineralization

- Agglomerate
- Lithic Tuff
- Tuff
- Volcanic Breccia
- Cu-Zn-Au Vein Breccia
- Mineralization Corridor